
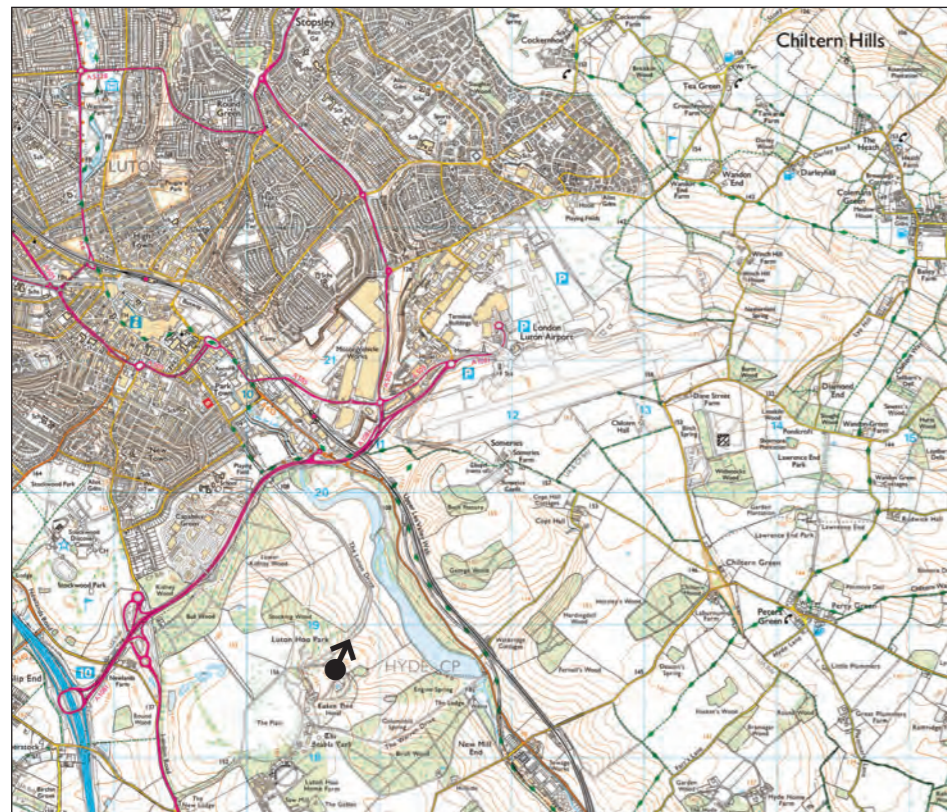


Assessment Viewpoint 19: Luton Hoo Parkland



National Grid Reference: 510731.775, 218659.485, 140.52aod
Date / Time: 30th November 2018 (12:20)
Weather Conditions / Visibility: Sunny / Good
Camera & Lens: Canon EOS 5D MKII 50mm lens
Horizontal Field of View: 75 °
Accurate Viewing Distance: 300mm

Location Plan



Baseline Description

This viewpoint is located within the parkland of Luton Hoo, approximately 1.8km southwest of the Main Application Site. The view is orientated in a north westerly direction and is representative of the view experienced by users of Luton Hoo Hotel and Parkland.

An area of managed grassland in the foreground extends down a slope to the tree-lined corridor of the Lea Valley in the middle-distance, and is enclosed in the left part of the view by mature woodland vegetation. The mature woodland blocks of Bush Pasture and George Wood are visible on the adjoining plateau and on the horizon in the right part of the view. The existing airport control tower, terminal and hangars are visible above intervening vegetation and on the horizon in the centre-left part of the view.

Anticipated Change to View

The Proposed Development would be largely screened from this viewpoint by intervening vegetation and the existing airport buildings. It is anticipated however that Works 4b would be capable of being seen on the horizon within the centre part of this view from Phase 2b; to the left and beyond the existing easyJet hangar.

Camera Location





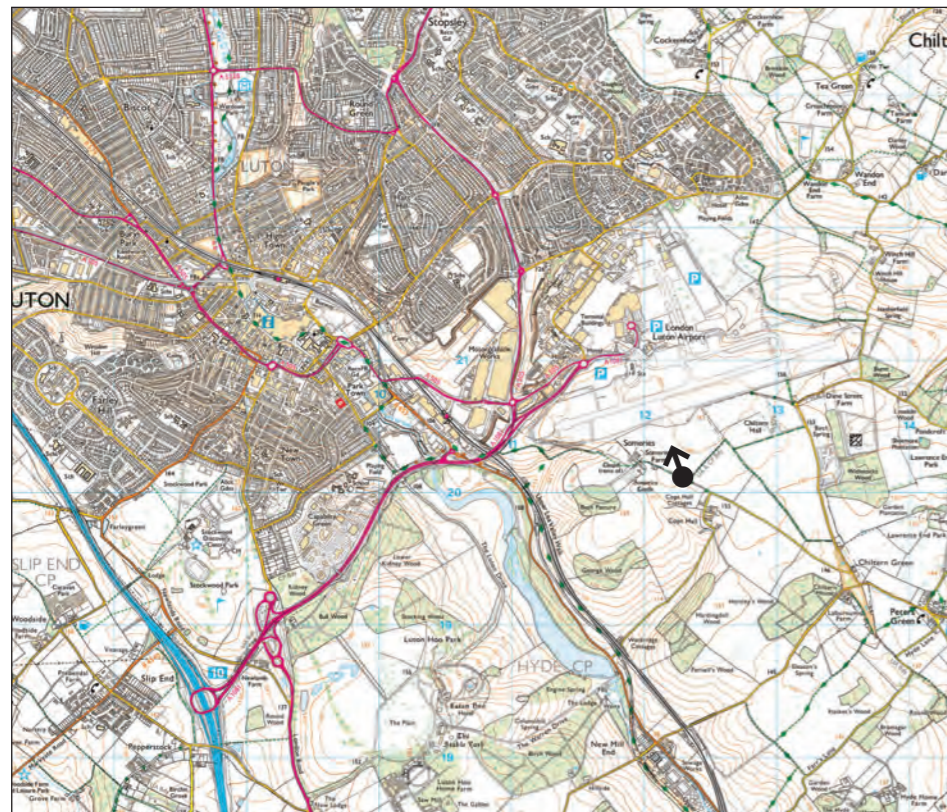
National Grid Reference: 510731.775, 218659.485, 140.52aod
Date / Time: 20th July 2018 (11:51)
Weather Conditions / Visibility: Sunny / Good
Camera & Lens: Canon EOS 5D MKII 50mm lens
Horizontal Field of View: 75 °
Accurate Viewing Distance: 300mm

Assessment Viewpoint 20: Footpath (Hyde 5A)



National Grid Reference: 512336.142, 220099.179, 157.60aod
Date / Time: 19th December 2018 (11:55)
Weather Conditions / Visibility: Sunny / Good
Camera & Lens: Canon EOS 5D MKII 50mm lens
Horizontal Field of View: 150 °
Accurate Viewing Distance: 300mm

Location Plan



Baseline Description

This viewpoint is located on public footpath Hyde 5A, near to Someries Castle, and approximately 400m south of the Main Application Site. The view is orientated in a north westerly direction and is representative of the view experienced by visitors at the approach to Someries Castle and by users of PRow south of LTN.

The foreground of this view shows a gently sloping area of arable farmland that extends up to the airport boundary in the middle-distance. The airport control tower and hangars are visible on the horizon in the centre part of the view and a maintenance building is discernible in the right of the view. An earth bund, to the east of Someries Castle is visible to the left of the view, with Someries Farm beyond and the track leading to Someries Farm and Castle visible in the far left of view.

Anticipated Change to View

The Proposed Development would be almost entirely screened from this viewpoint in Phase 1. Works 2b.02 (SMR), 3b and 3c would however be capable of being seen to the right of the existing maintenance building and on the horizon in the right part of the view from Phases 2a and 2b. Works 2d would also be evident immediately beyond the airfield boundary, to the nearside of the existing airport buildings and within the centre and centre left parts of this view, from Phase 2b.

Additional Mitigation

The hedgerow and hedgerow tree planting proposed as additional mitigation in the foreground of this view in Phase 1 (Works 5e) would establish to partially screen the Proposed Development and direct user's attention along the track visible in the left part of the view.

Camera Location





Assessment Viewpoint 20: Footpath (Hyde 5A)



National Grid Reference: 512336.142, 220099.179, 157.60aod
Date / Time: 7th August 2018 (10:07)
Weather Conditions / Visibility: Sunny / Good
Camera & Lens: Canon EOS 5D MKII 50mm lens
Horizontal Field of View: 150 °
Accurate Viewing Distance: 300mm

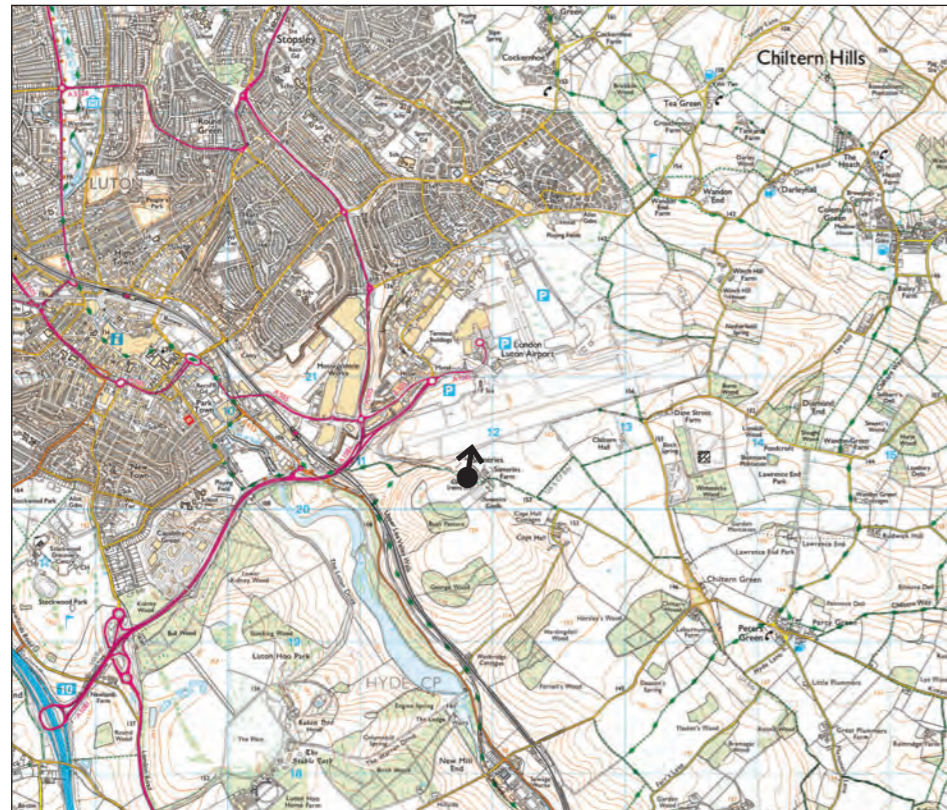


Assessment Viewpoint 21: Footpath (Hyde 4B)



National Grid Reference: 511867.082, 220197.744, 158.88aod
Date / Time: 19th December 2018 (12:18)
Weather Conditions / Visibility: Sunny / Good
Camera & Lens: Canon EOS 5D MKII 50mm lens
Horizontal Field of View: 75 °
Accurate Viewing Distance: 300mm

Location Plan



Baseline Description

This viewpoint is located on public footpath Hyde 4B, near to Someries Castle, and approximately 200m south of the Main Application Site. The view is orientated in a northerly direction and is representative the view experienced by users of public footpath Hyde 4, west of Someries Castle.

The foreground of the view includes an area of scrubby pasture littered with farm equipment associated with the adjoining Someries Farm, which is visible in the right part of the view. The airport control tower, terminal building and hangars can be seen in the middle-distance across the left part of the view.

Anticipated Change to View

The Proposed Development would be largely screened from this viewpoint in Phase 1. Works 2b.01 and 2b.02 may however be discernible within the airfield to the left of view in Phase 2a; and Works 2c.04 and 2h within the airfield to the left of view in Phase 2b. Works 4b may also be visible beyond the easyJet hangar in the centre left part of the view in Phase 2b.

Camera Location





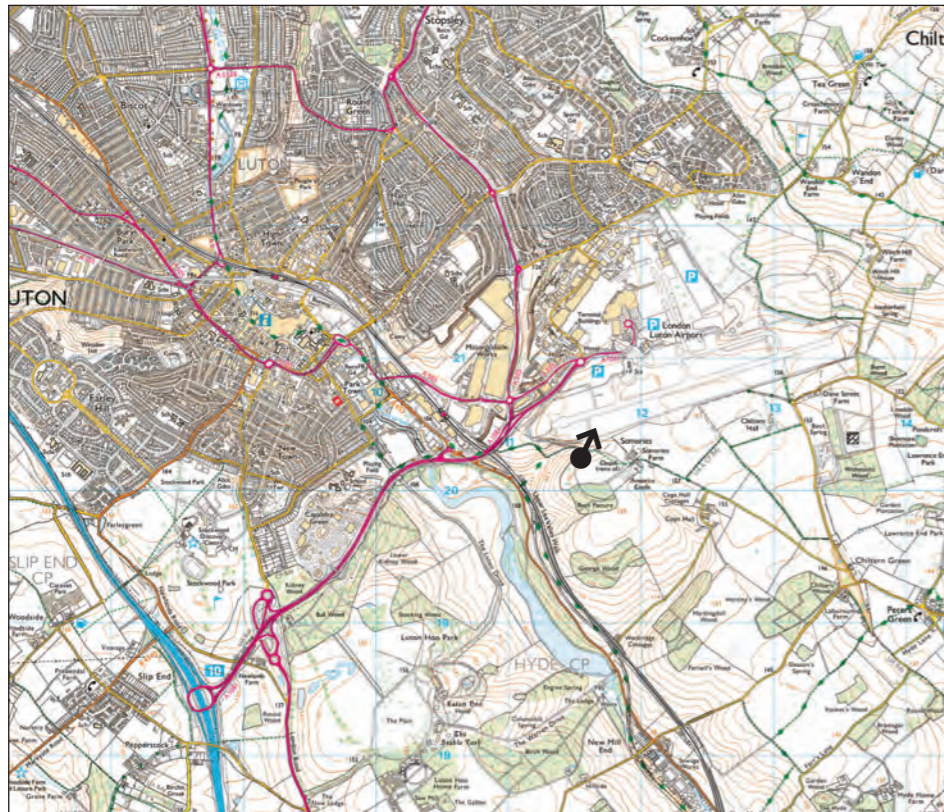
National Grid Reference: 511867.082, 220197.744, 158.88aod
Date / Time: 7th August 2018 (11:11)
Weather Conditions / Visibility: Sunny / Good
Camera & Lens: Canon EOS 5D MKII 50mm lens
Horizontal Field of View: 75 °
Accurate Viewing Distance: 300mm

Assessment Viewpoint 22: Footpath (Hyde 4B)



National Grid Reference: 511602.632, 220237.820, 155.87aod
Date / Time: 19th December 2018 (12:25)
Weather Conditions / Visibility: Sunny / Good
Camera & Lens: Canon EOS 5D MKII 50mm lens
Horizontal Field of View: 75 °
Accurate Viewing Distance: 300mm

Location Plan



Baseline Description

This viewpoint is located on public footpath Hyde 4B to the north west of Someries Castle and approximate 100m south of the Main Application Site. The view is orientated in a northerly direction and is representative of the view experienced by users of public footpath Hyde 4B, west of Someries Castle.

The view is framed to the right by an existing tree and overlooks a shallow valley with hedgerow trees in the foreground. The existing airfield and security fencing is visible across the left and central part of the view and beyond intervening vegetation in the right of the view.


Several existing airport buildings are visible on the horizon, including the Gulfstream and Tui hangars, easyJet hangar, terminal building, control tower and the multi-storey car parks at the existing terminal entrance (MSCP1 and MSCP2).

Anticipated Change to View

The Proposed Development would be mostly screened from this viewpoint. Works 2c.04 would however be visible in the middle-distance and within the airfield across the centre and left parts of the view in Phase 2b; and Works 4b would be discernible beyond the existing terminal building and easyJet hangar in the centre left part of this view from Phase 2b.

Camera Location





National Grid Reference: 511602.632, 220237.820, 155.87aod
Date / Time: 7th August 2018 (11:22)
Weather Conditions / Visibility: Sunny / Good
Camera & Lens: Canon EOS 5D MKII 50mm lens
Horizontal Field of View: 75 °
Accurate Viewing Distance: 300mm